

Come on in!

We want to hear from you!



Residential Building C at Living Learning Center Green

1. Sign in and grab a comment sheet, pen, and name tag.
2. Visit each display board and chat with the project team.
3. Share your thoughts - either with a project team member or on the comment sheet.



Unthank Hall 13th Ave Entry



Residential Building B & C



Unthank Hall - Duck's House Outdoor Dining



Residential Building B & C Courtyard

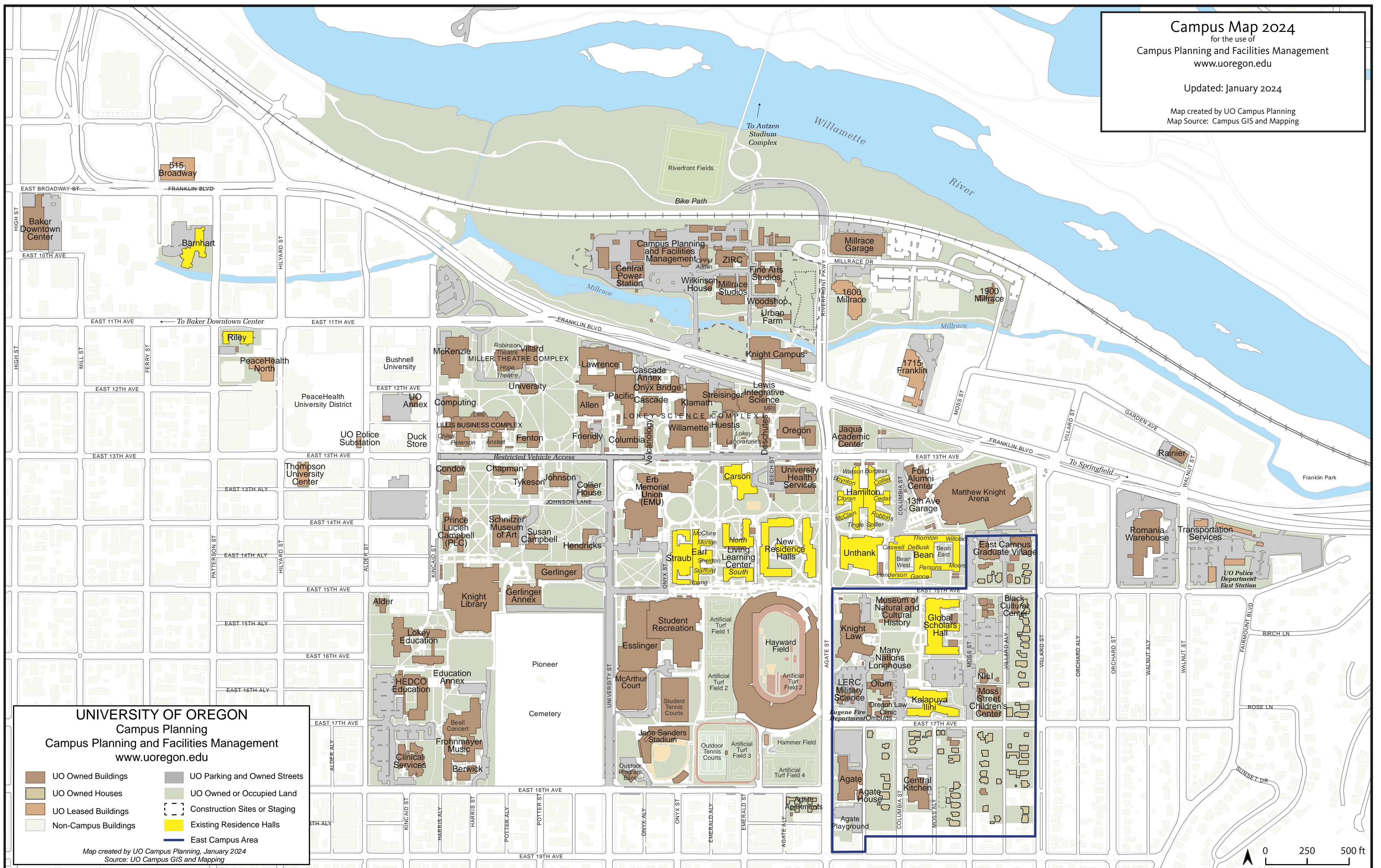


Campus Pathway by Unthank Hall

1. PURPOSE & PLANNING GOALS

WHAT ARE THE PROJECT GOALS?

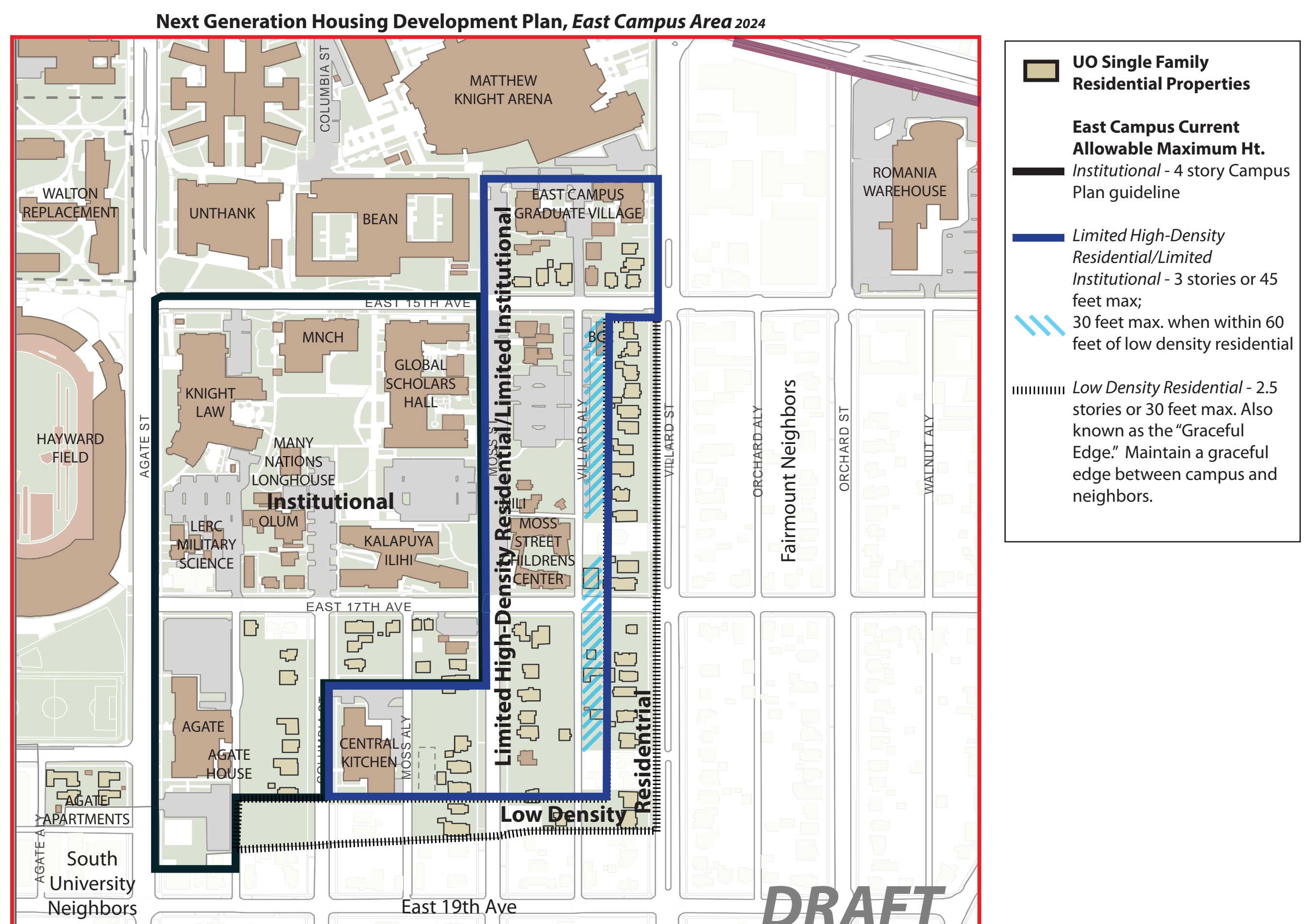
- Develop a long-term plan for student housing and infrastructure and update the UO East Campus Plan.
- To plan for a variety of housing types that meet the needs of first year students, undergraduates, graduates, and families over the next 20 years and beyond.
- To create more learning-centered residential communities that are compatible with surrounding neighborhoods.
- Provide more graduate and family housing.
- Bring over first-year students from Barnhart and Riley Halls on the west side of campus to the east campus area.
- Redevelop Barnhart and Riley Halls for graduate and/or upper-division undergraduate student housing.



WHY IS THIS IMPORTANT?

We know living on campus in UO's high-quality learning-centered residential communities:

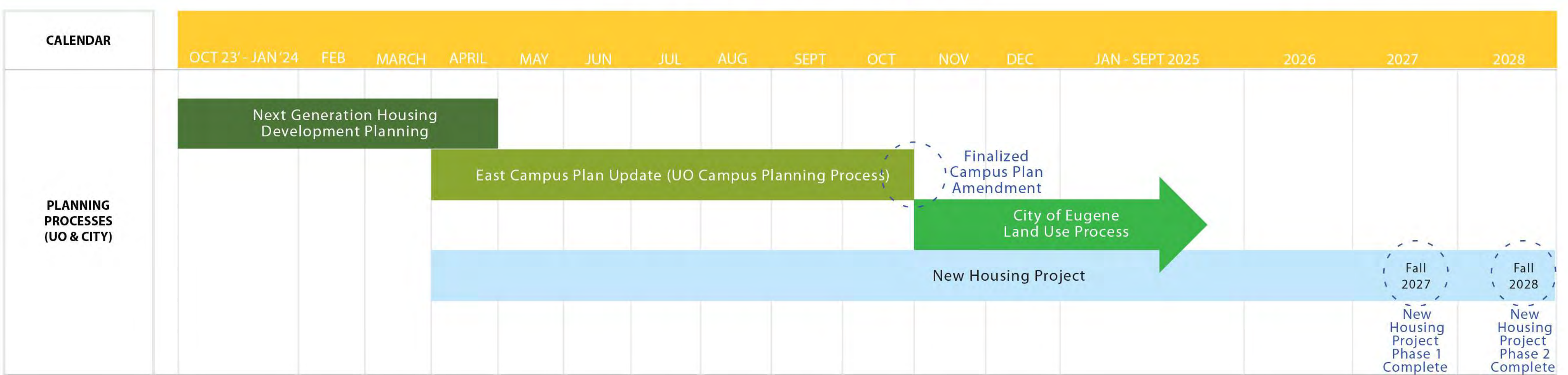
- Improves student grades, student retention, and on-time graduation rates, and reduces time to graduation.
- Facilitates diverse and inclusive communal engagement that contributes to students' exploring purpose and meaning and facilitates students making long-term social connections.
- Benefits lower division students, upper division and graduate students, including those with families.



2. FEEDBACK & TIMELINE

Campus Planning Timeline: 2024-2028 Next Generation Housing Development Plan and East Campus Plan Update

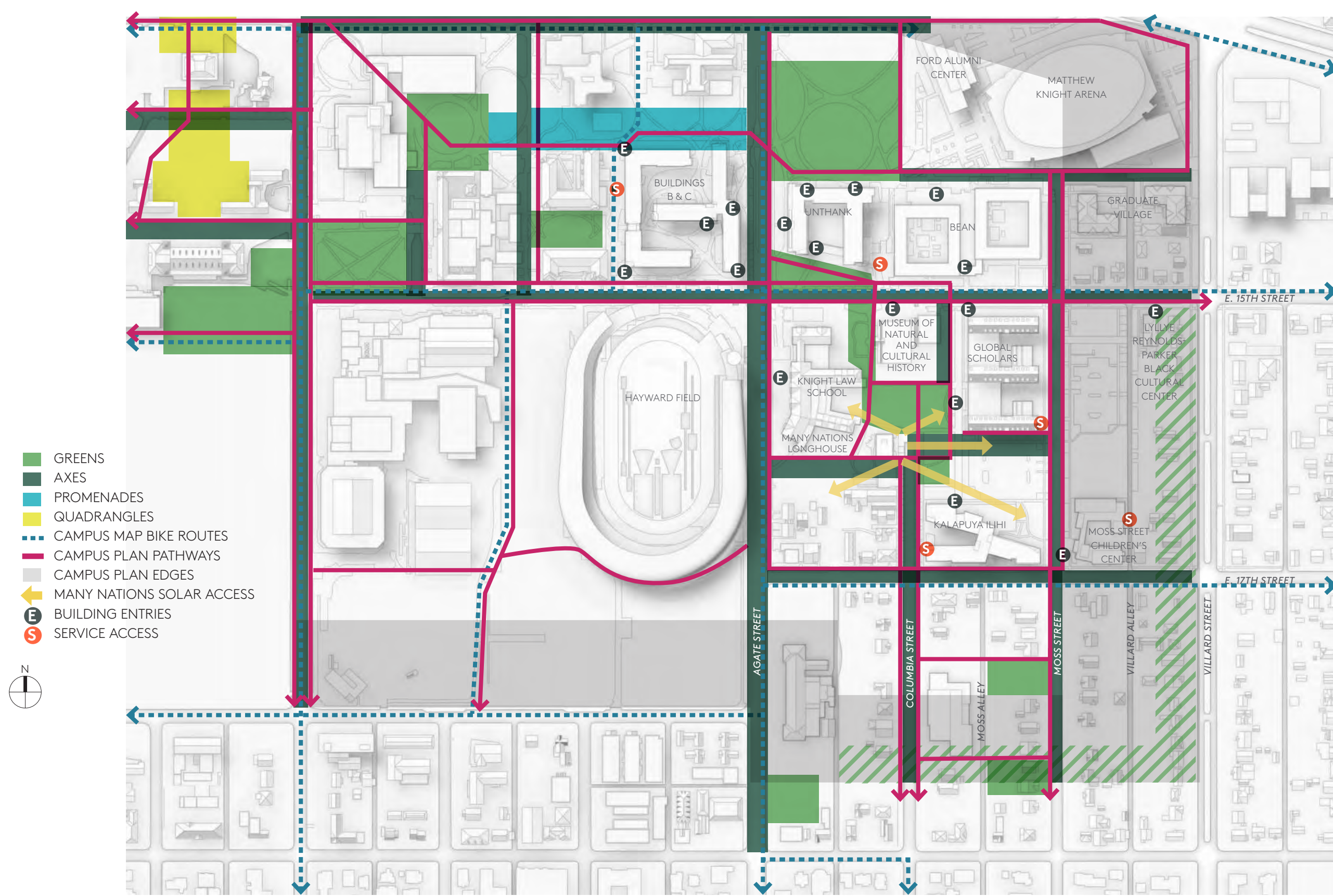
DRAFT, 3/8/2024
 UO Campus Planning



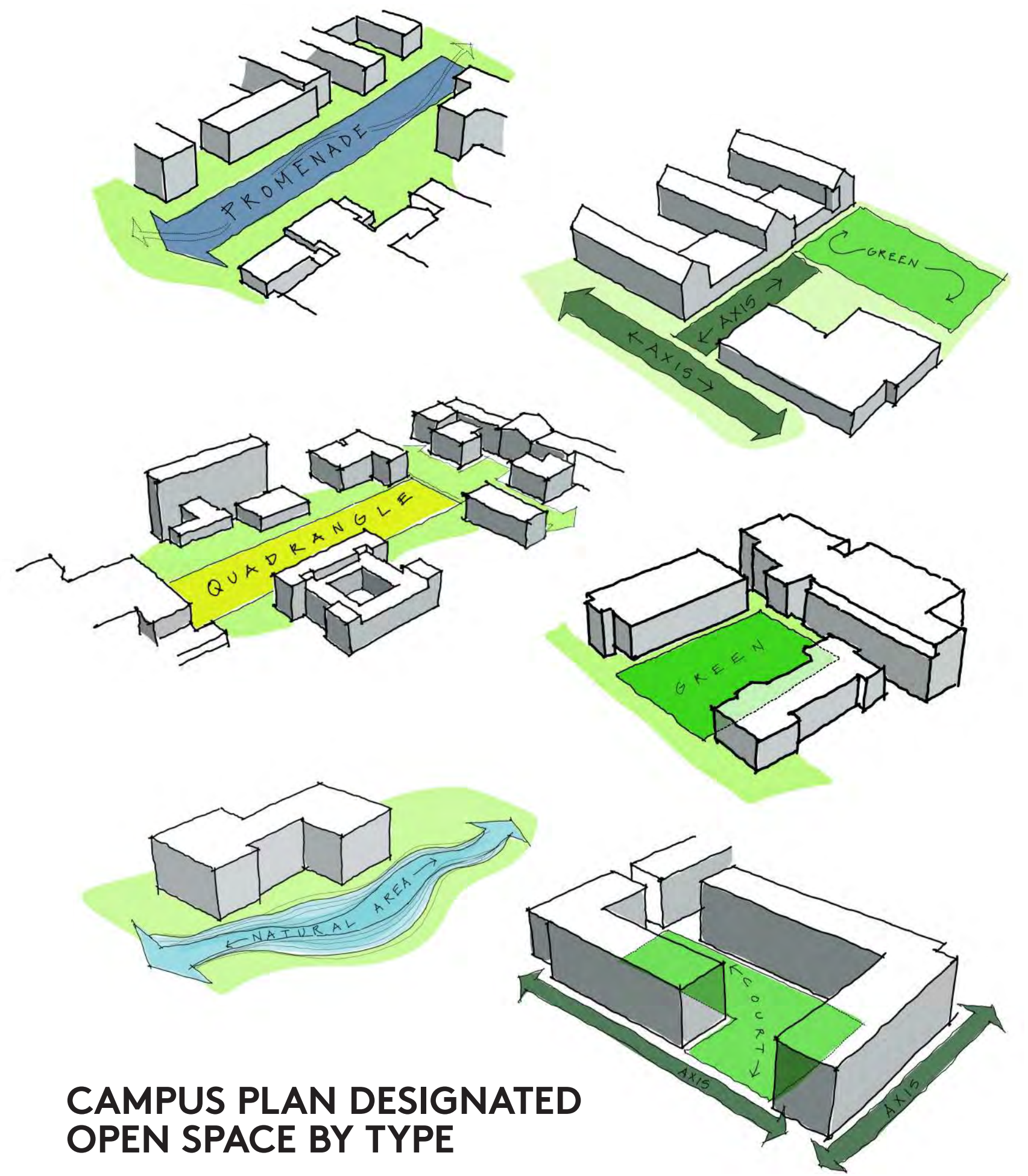
PROCESS WORK:



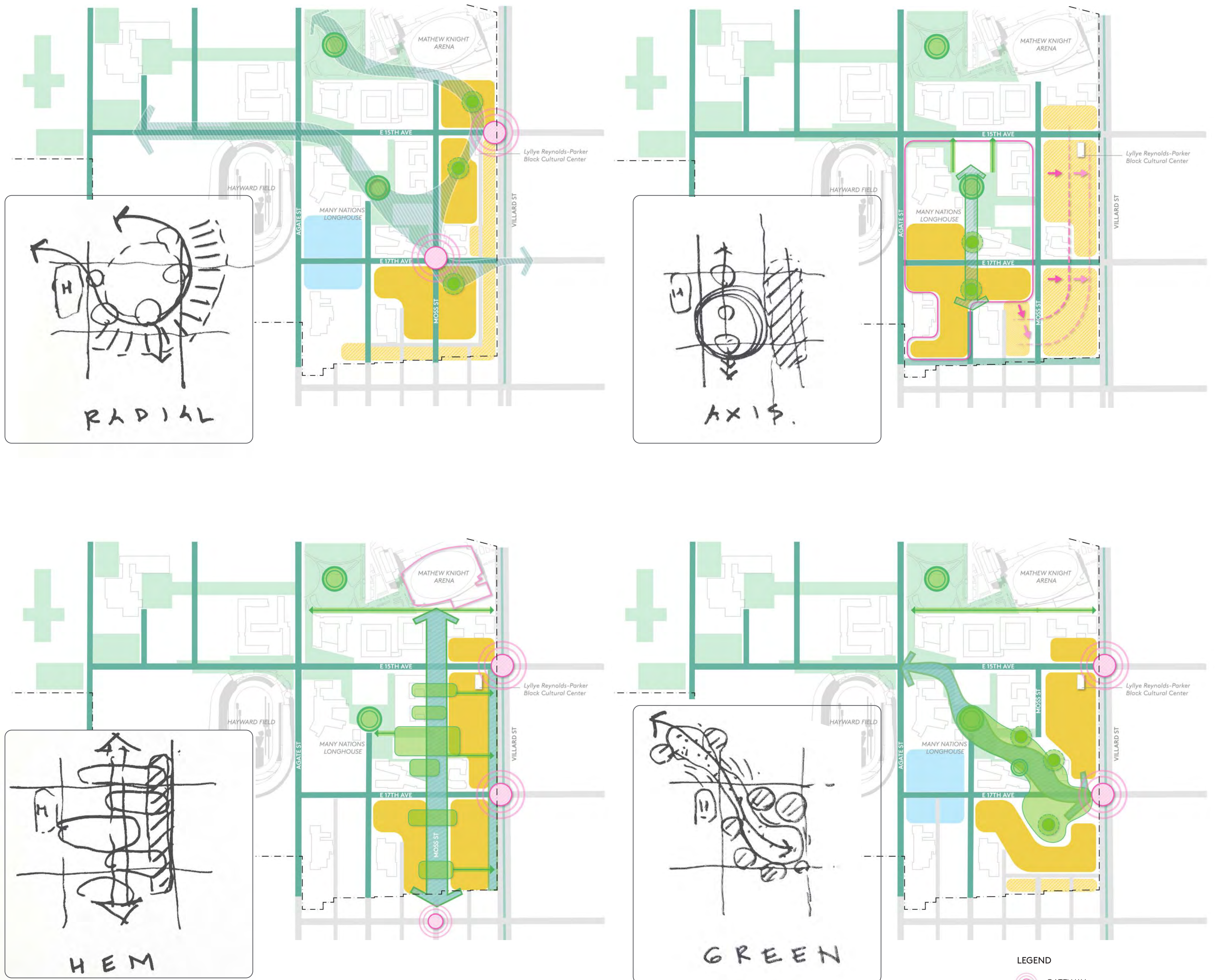
3. TESTING CAMPUS CONCEPTS



EXISTING CAMPUS DESIGNATED OPEN SPACE FRAMEWORK



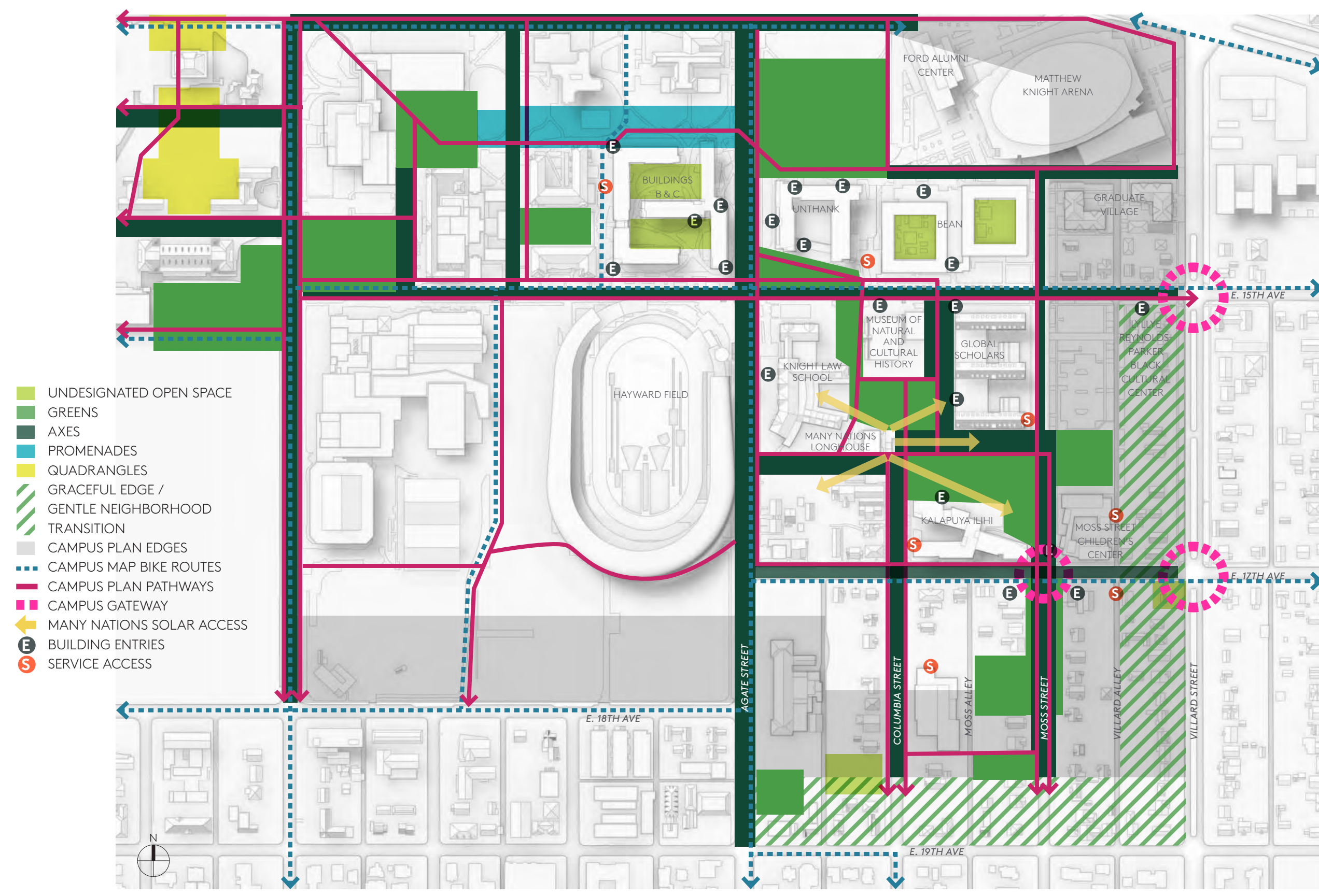
CAMPUS PLAN DESIGNATED OPEN SPACE BY TYPE



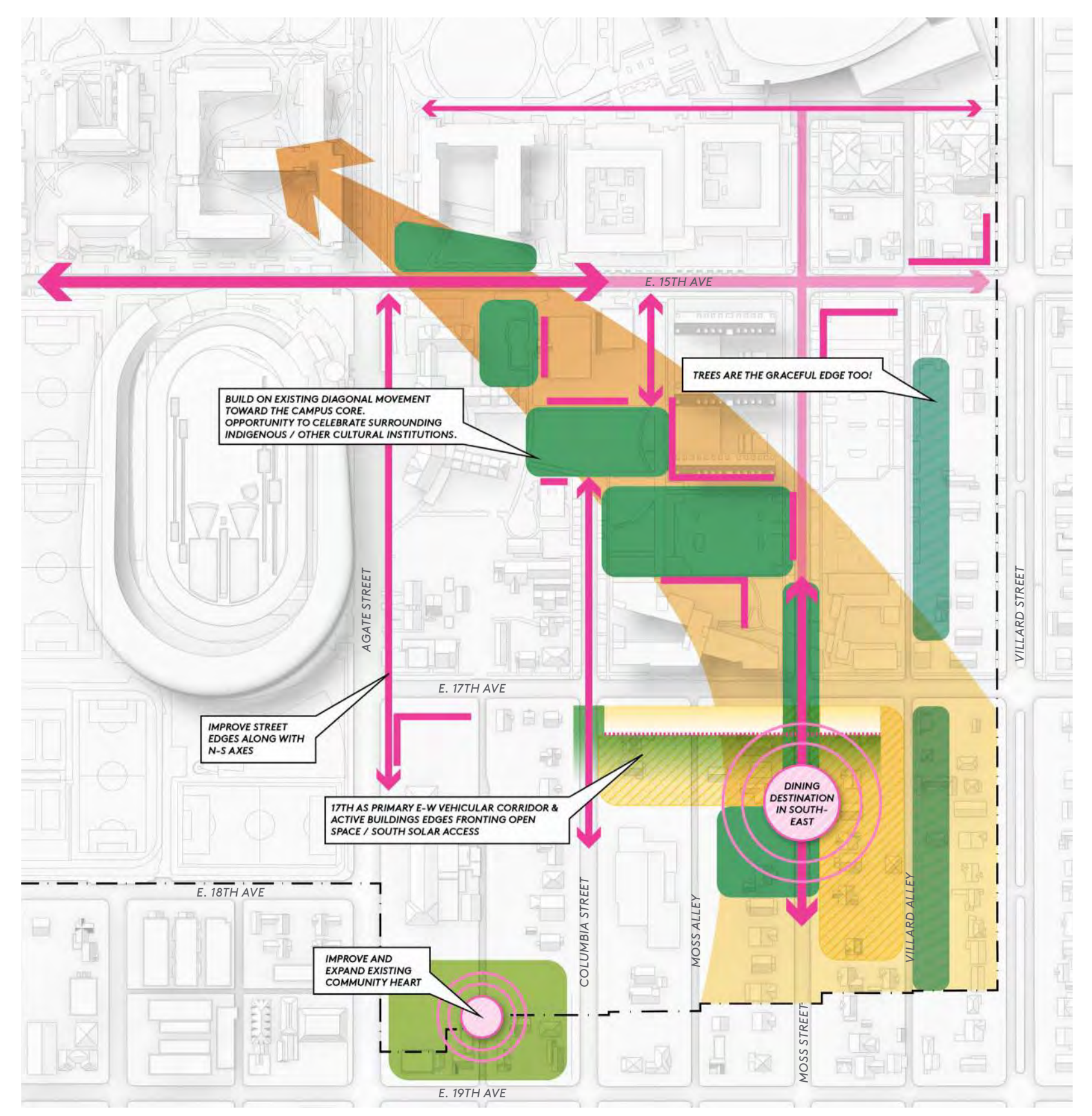
INITIAL CAMPUS FRAMEWORK CONCEPT SKETCHES

- LEGEND
- GATEWAY
 - OPEN SPACE "BIG MOVE"
 - PROPOSED OPEN SPACE NODE
 - EXISTING OPEN SPACE NODE
 - CAMPUS AXIS
 - HIGHER-DENSITY HOUSING
 - CAMPUS EDGE HOUSING
 - INSTITUTIONAL/PARKING/OTHER

4. CONNECTING THE CAMPUS THROUGH OPEN SPACE



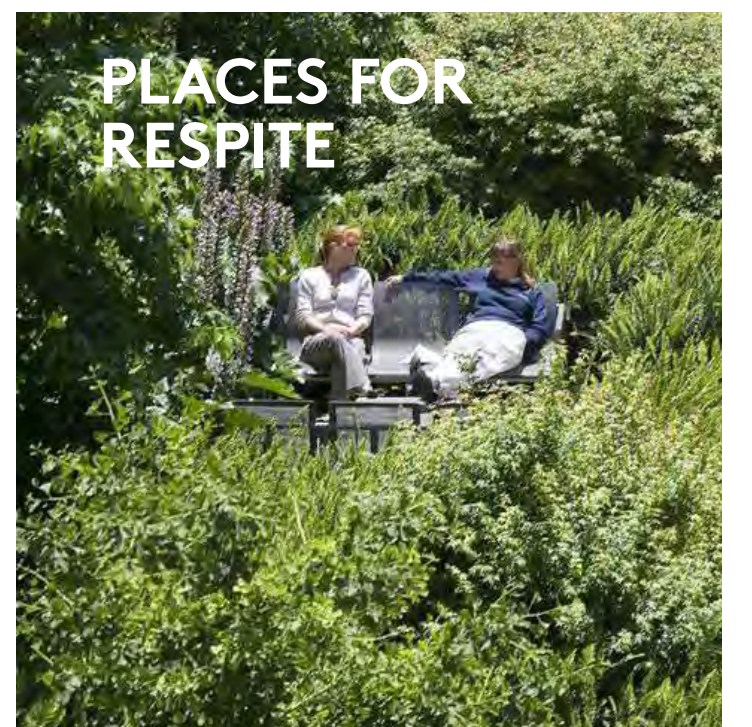
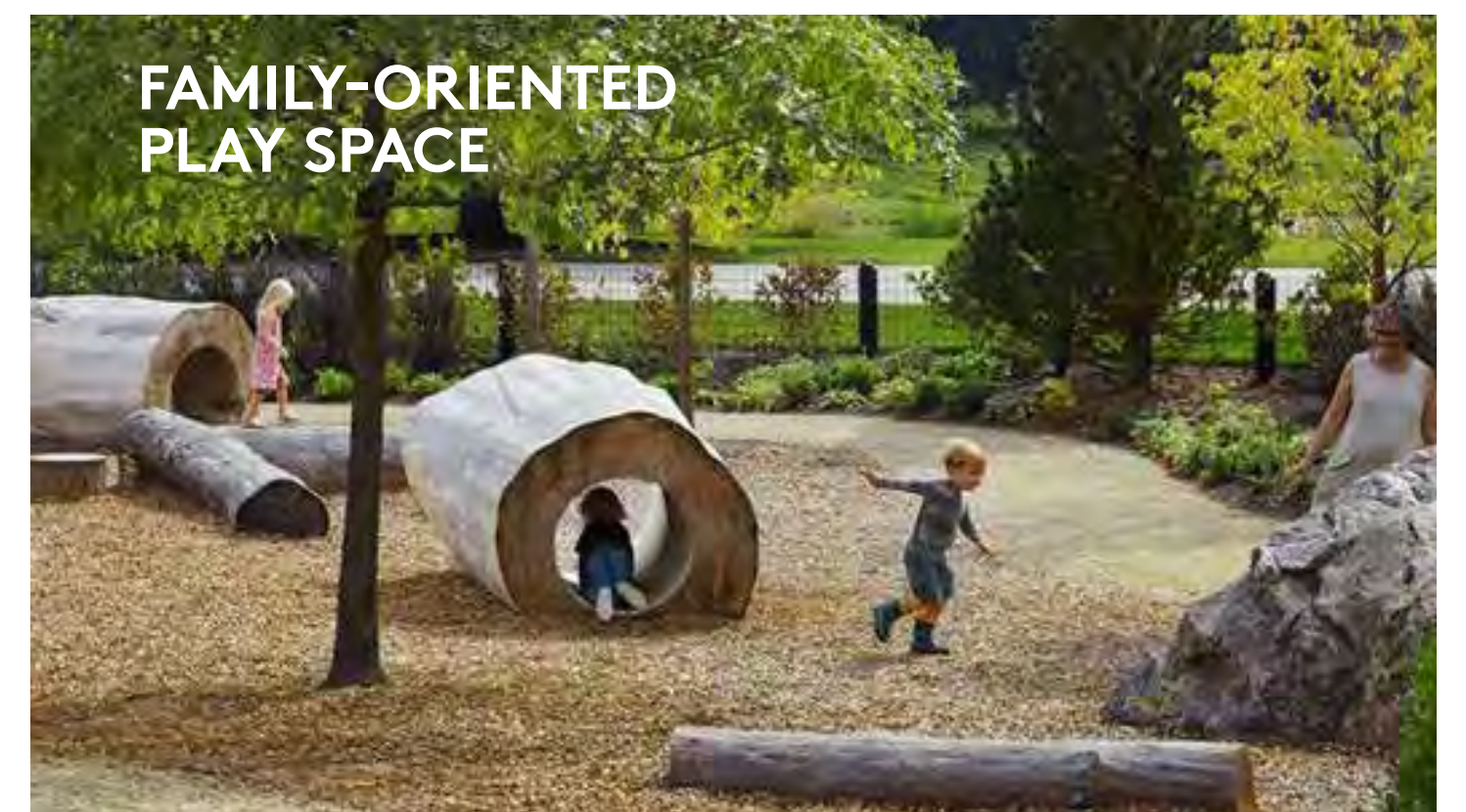

FUTURE CAMPUS OPEN SPACE FRAMEWORK



NEXT GENERATION NEIGHBORHOOD CONCEPT

CAMPUS SCALE

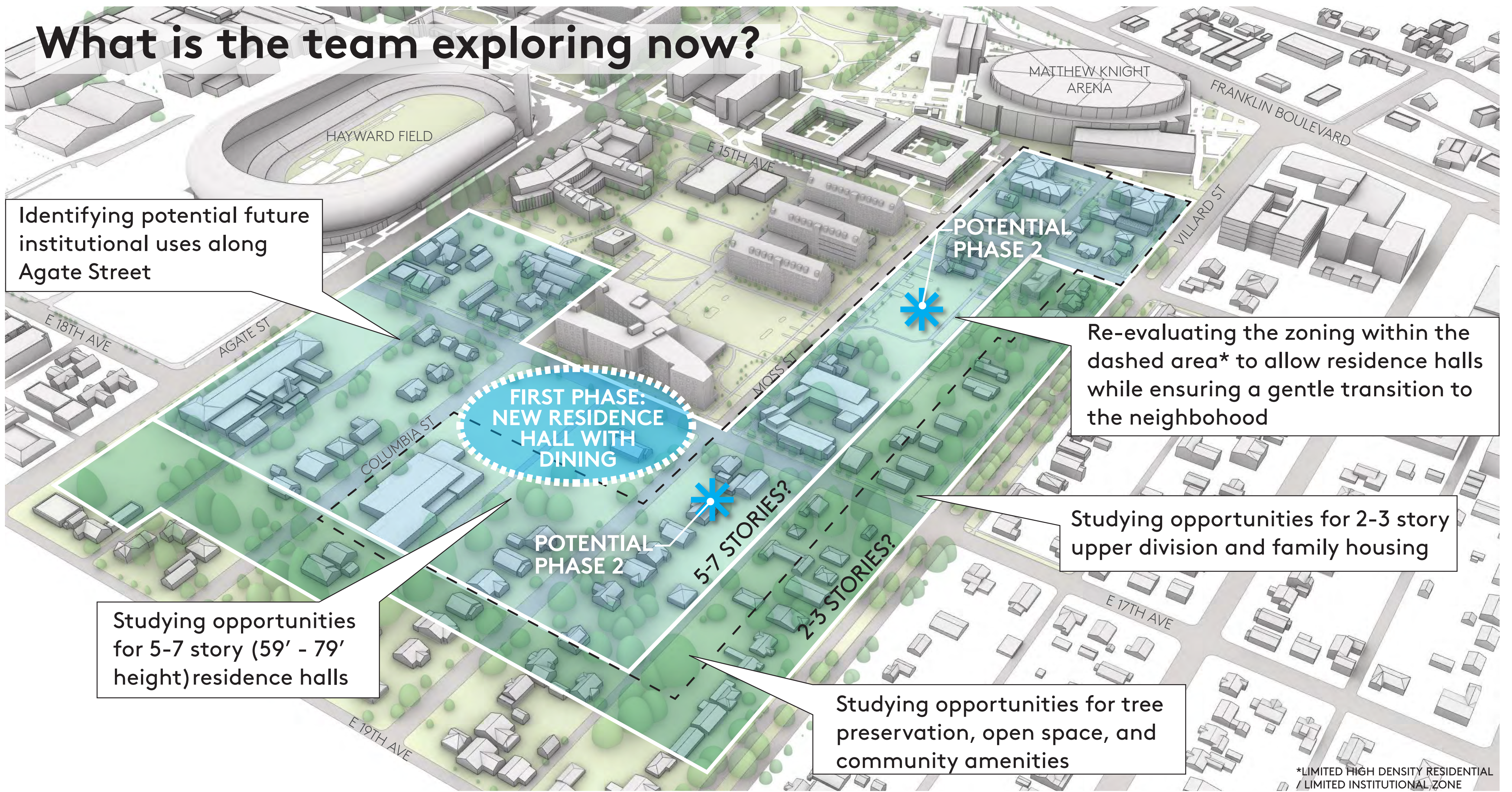
NEIGHBORHOOD SCALE



OPEN SPACE CHARACTER

5. BUILDING SCALE & CAMPUS CHARACTER

What is the team exploring now?



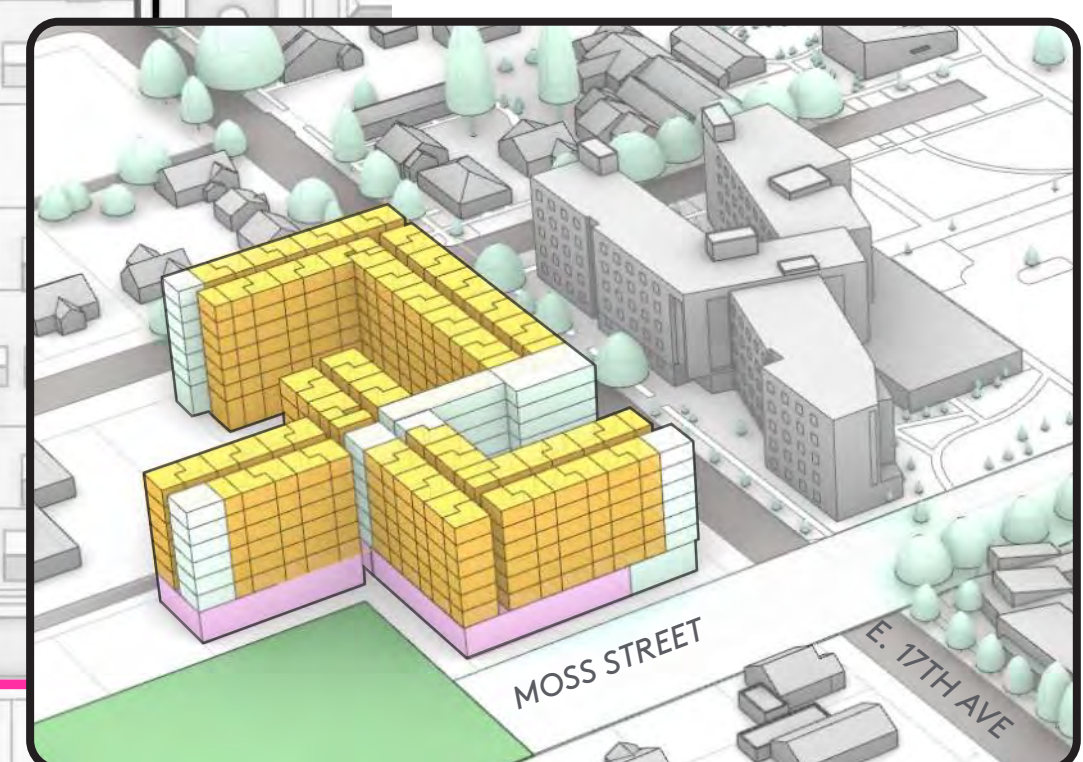
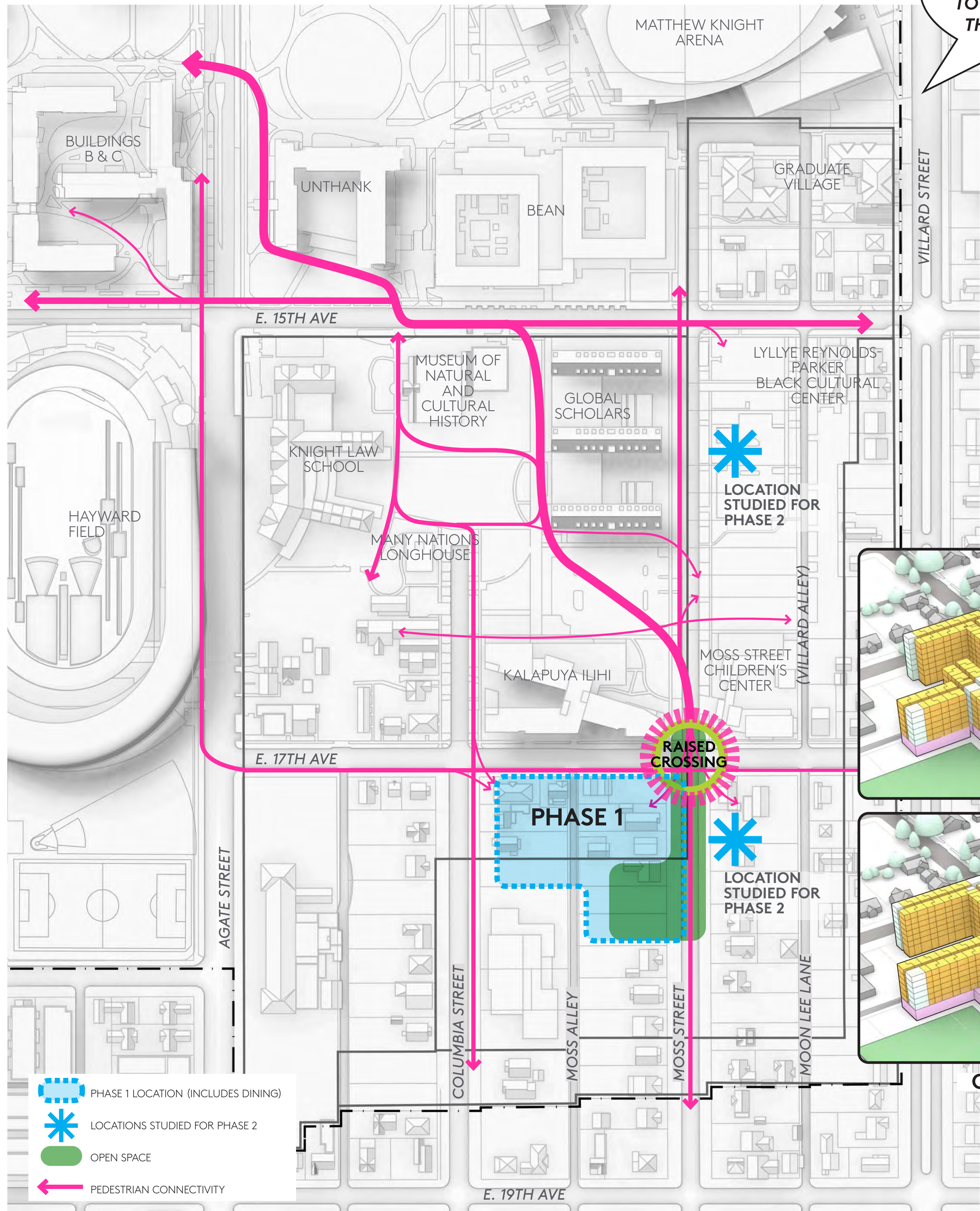
What can we learn from what UO has done before?



6. CAMPUS DEVELOPMENT OPPORTUNITIES

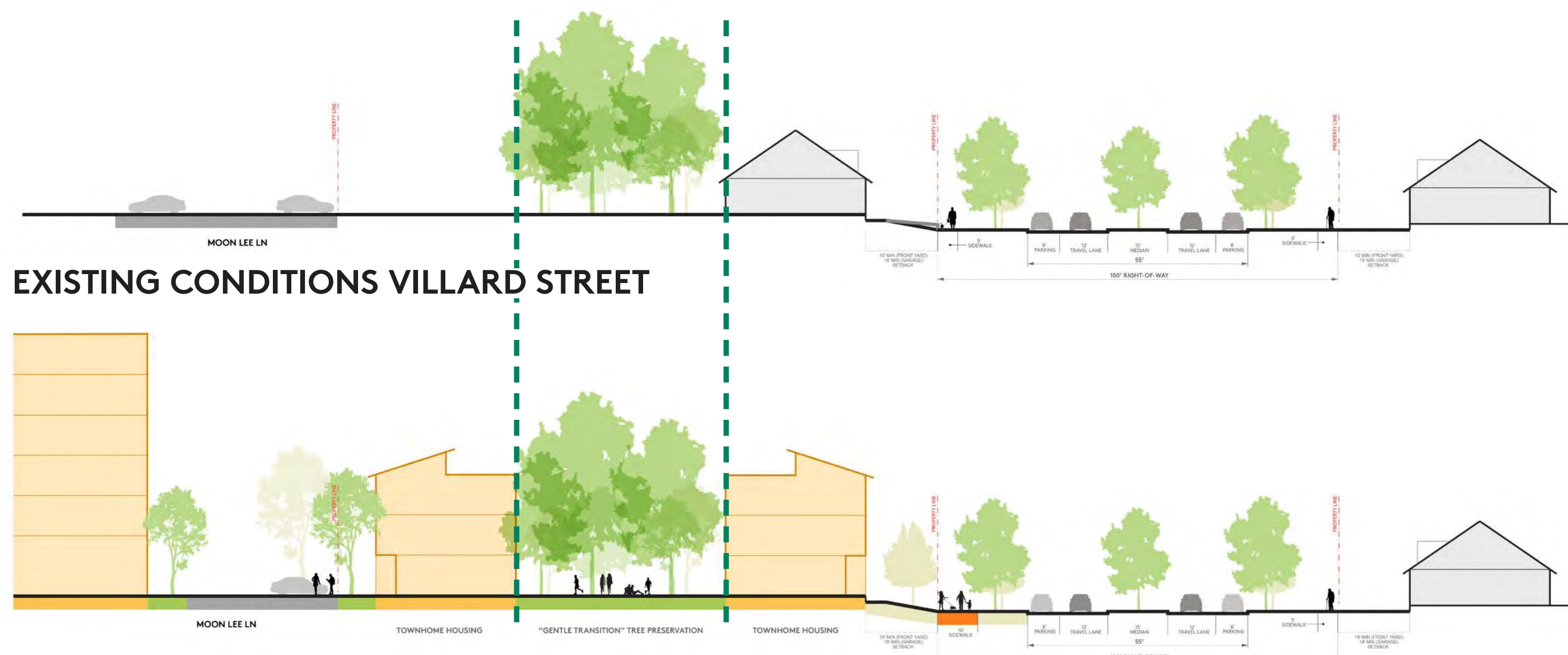
WHAT CAMPUS AMENITIES WOULD BE MOST VALUABLE TO BOTH STUDENTS AND THE NEIGHBORHOOD?

GROUND LEVEL ACTIVITIES



OPTIONS FOR PHASE 1

UO NEXT GENERATION UNDERGRADUATE HOUSING SITES



GENTLE TRANSITION APPROACH VILLARD STREET: TRANSITION THROUGH BUILDING SCALES AND TREES

