




# University of Oregon North Campus Conditional Use Permit Project

-  Riverfront Park Special Area Zone (S-RP) and North Campus Scope of Work Boundary (about 70 acres)
-  University Building (owned or leased)
-  Tax Lot Boundary

Prepared by Campus Planning, May 2017  
Map Source: University of Oregon Campus GIS

