





	100' NATURAL RESOURCES SETBACK
	PROPERTY LINE
	TOP OF BANK
	FLOODWAY
	ORDINARY HIGH WATER
	100 YEAR FLOODPLAIN
	POSSIBLE WETLANDS

**EXISTING CONDITIONS**  
 NORTH CAMPUS CONDITIONAL USE PERMIT PROJECT